


Quality assessing bicycle routes in DK



Background

- Casper Ottosen
 - MA in Tourism
 - Project manager at Danish Cycling Tourism
 - Tested and assessed more than 2000 km



A members' association



- Founded October 2014 by 6 organisations
- Started operating January 2015
- EuroVelo Coordination Centre since 2016
- 4 employees



WHY do we need quality assessments?



What makes a great bicycle route?



Cyklistforbundet/Mikkel Østergaard

What defines a bicycle tourist?

- Who is the user?
- The average bicycle tourist



HOW?



Data collection parameters

- Bicycle infrastructure
- Speed
- Traffic density
- Surface
- Safety level
(combined)

INFO MANGLER STRÆKNING SERVICE

Mangler

Skilt **Risiko**

Forkert udført Hul

Ophængt i andet materiel Vejrist

Ødelagt Utrygt kryds

Savnes Fast genstand

Viser forkert Andet

Forhindring

Manglende rampe

Smal bom/stele

Trappe

Andet

Note

INFO MANGLER STRÆKNING SERVICE

ÅDT **Fart**

0 0-40

1-500 41-50

501-2000 51-60

2001-4000 61-80

4001+ 81+

Infrastruktur **Belægning**

Cykelsti Jævn asfalt

Cykelbane Ujævn asfalt

Blandet trafik Fast grus

Løst grus

Jord/sand

Landskab

INFO MANGLER STRÆKNING SERVICE

Service

Mad og drikke **Overnatning**

Restaurant/kro Hotel/kro

Cafe/grill Bed and breakfast

Indkøb Vandrerhjem

Kiosk/bager Campingplads

Gårdbutik Teltplads/shelter

Service **Oplevelser**

Turistinformation Attraktion

Cykelservice Bademulighed

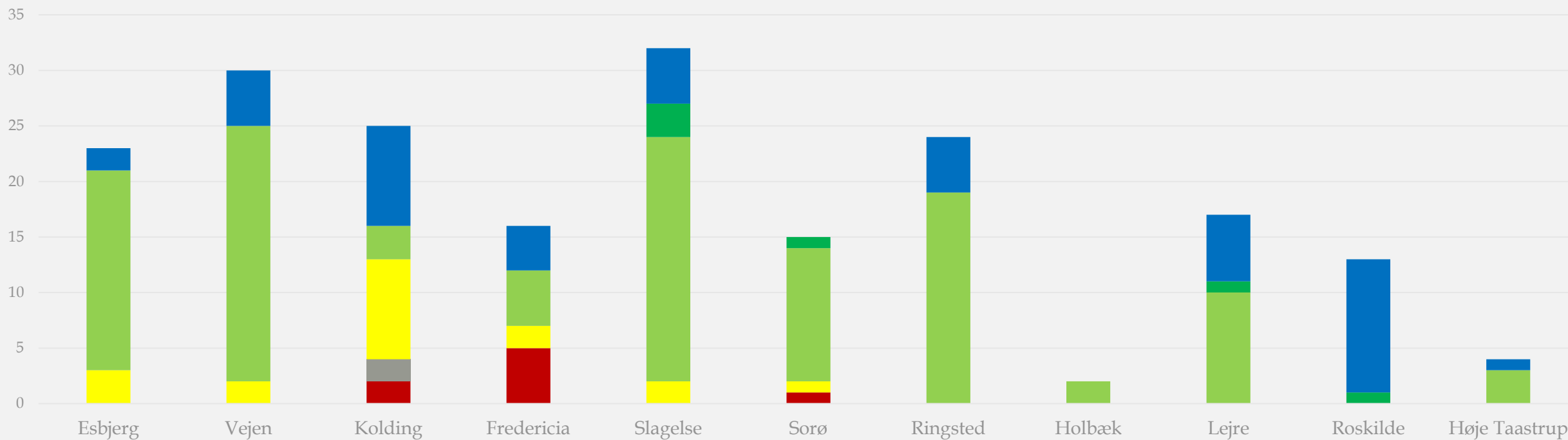
Infotavle Legeplads

Bord/bænkesæt Kirke

Toilet Fortidsminde

Data analysis

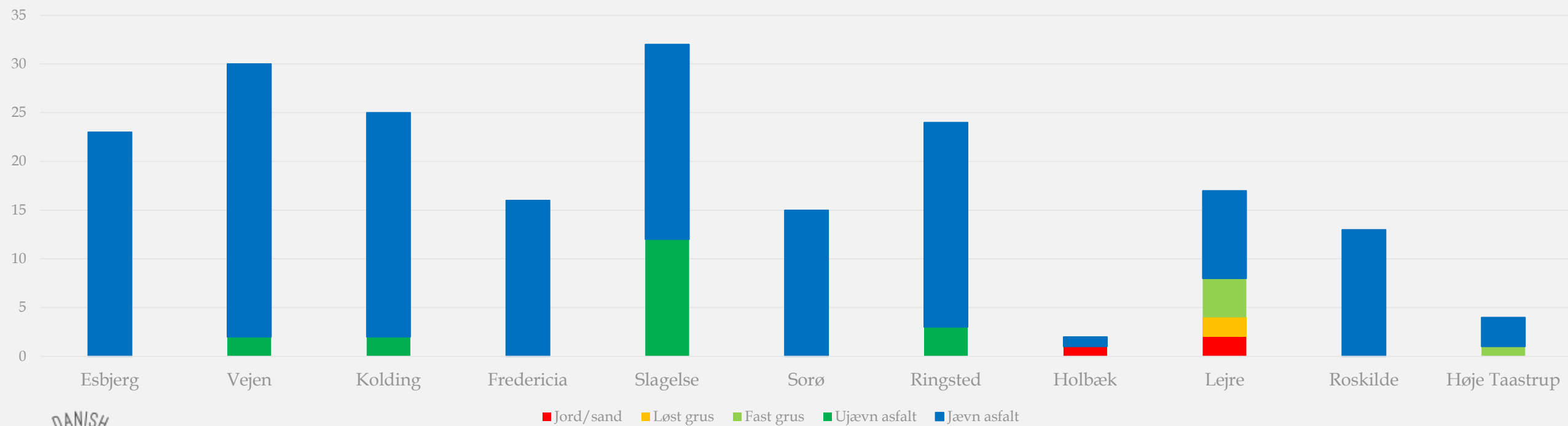
Tryghedsfaktor (0-5 point)



0 1 2 3 4 5

Data analysis

Belægning



Ease-of-use recommendations

Ødelagt		Kort	foto	N6_Casper Ottosen_03072018121035408
Savnes		Kort	foto	N6_Casper Ottosen_03072018121232152



Thank you for listening

